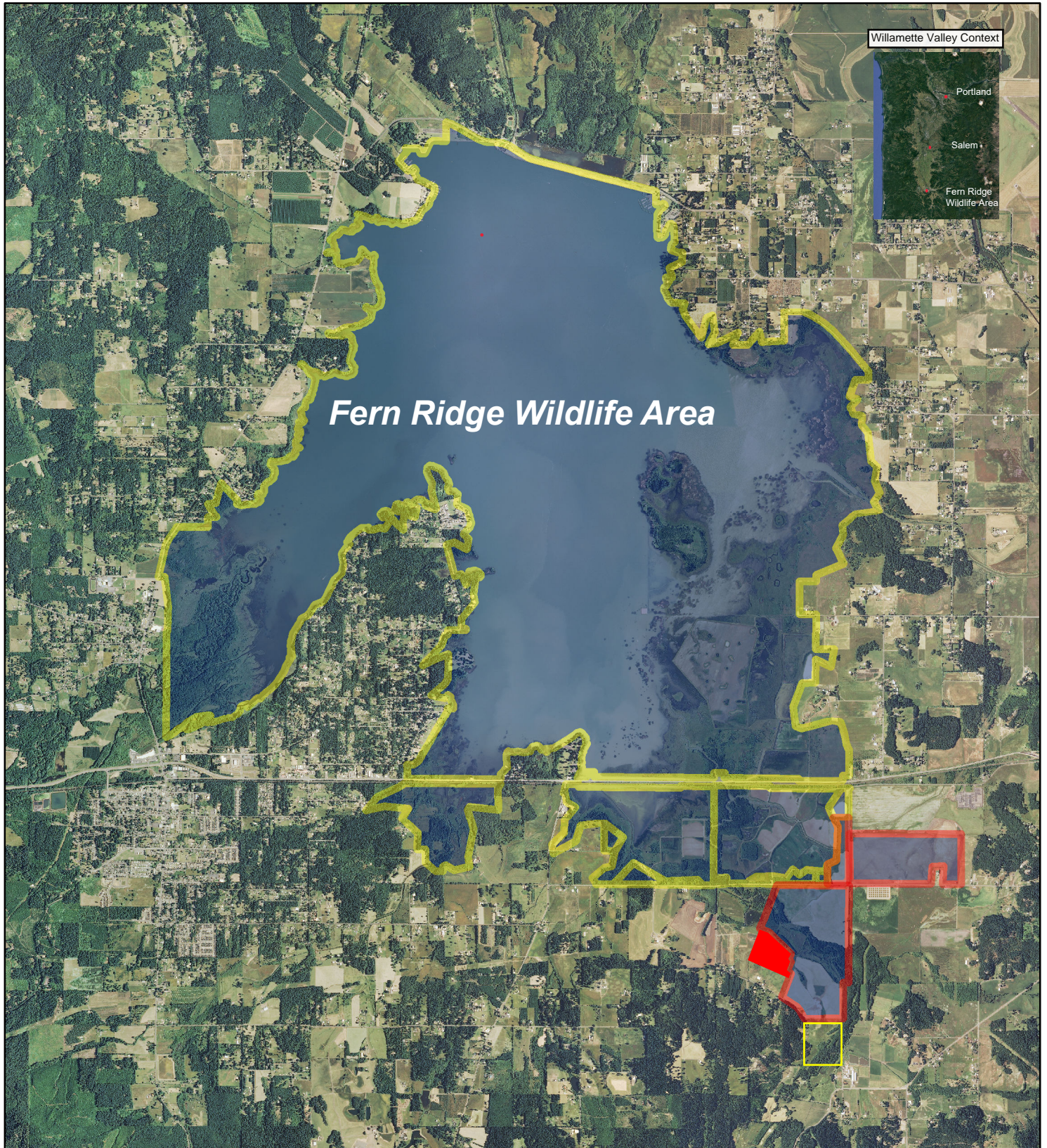


Exhibit G

Project Maps



Fern Ridge Wildlife Area: USACE ownership




Fern Ridge Wildlife Area: ODFW ownership



South Coyote II



South Coyote III



Hwy 126

West Coyote
Fern Ridge Wildlife Area

East Coyote
Fern Ridge Wildlife Area

Northeast Coyote
224 acres

Cantrell Rd

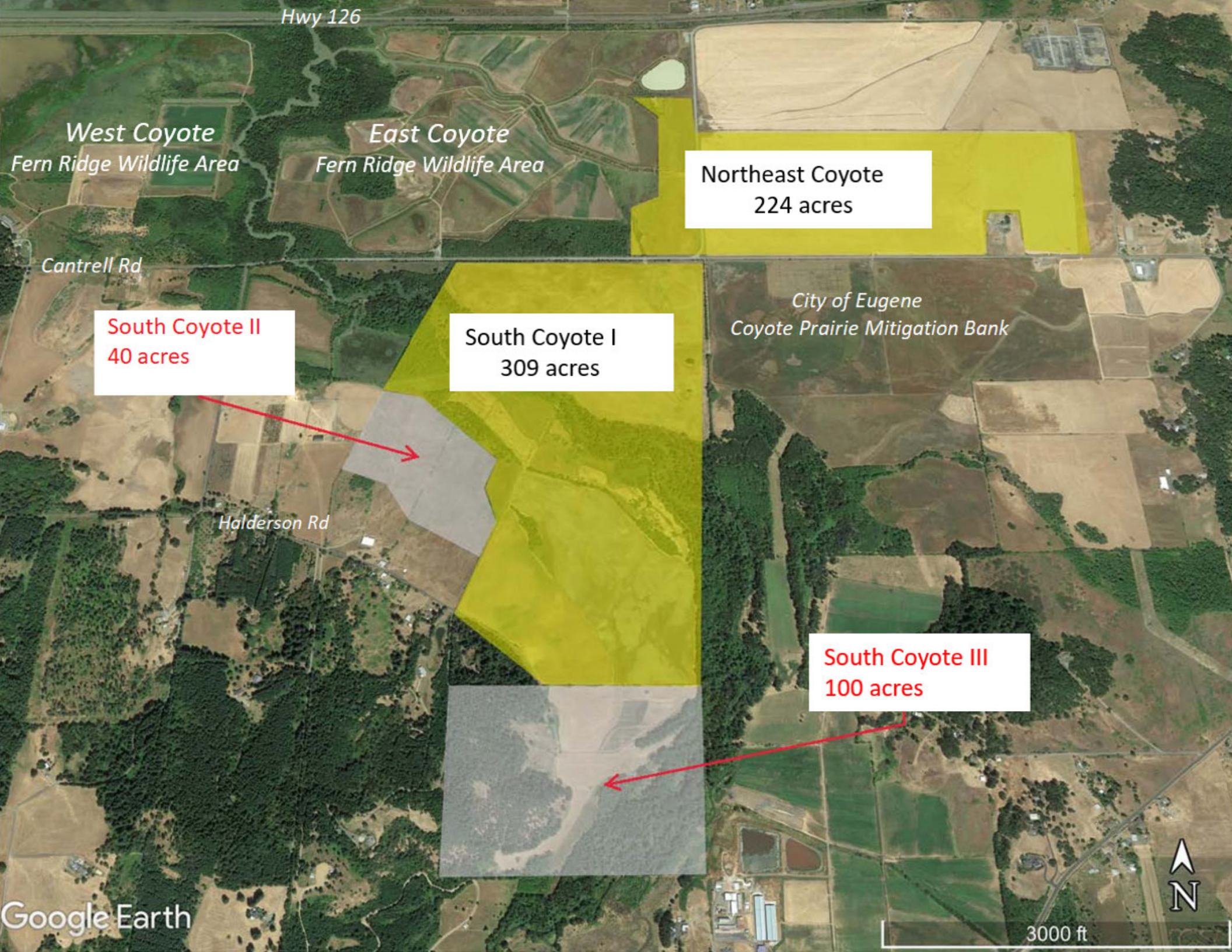
South Coyote II
40 acres

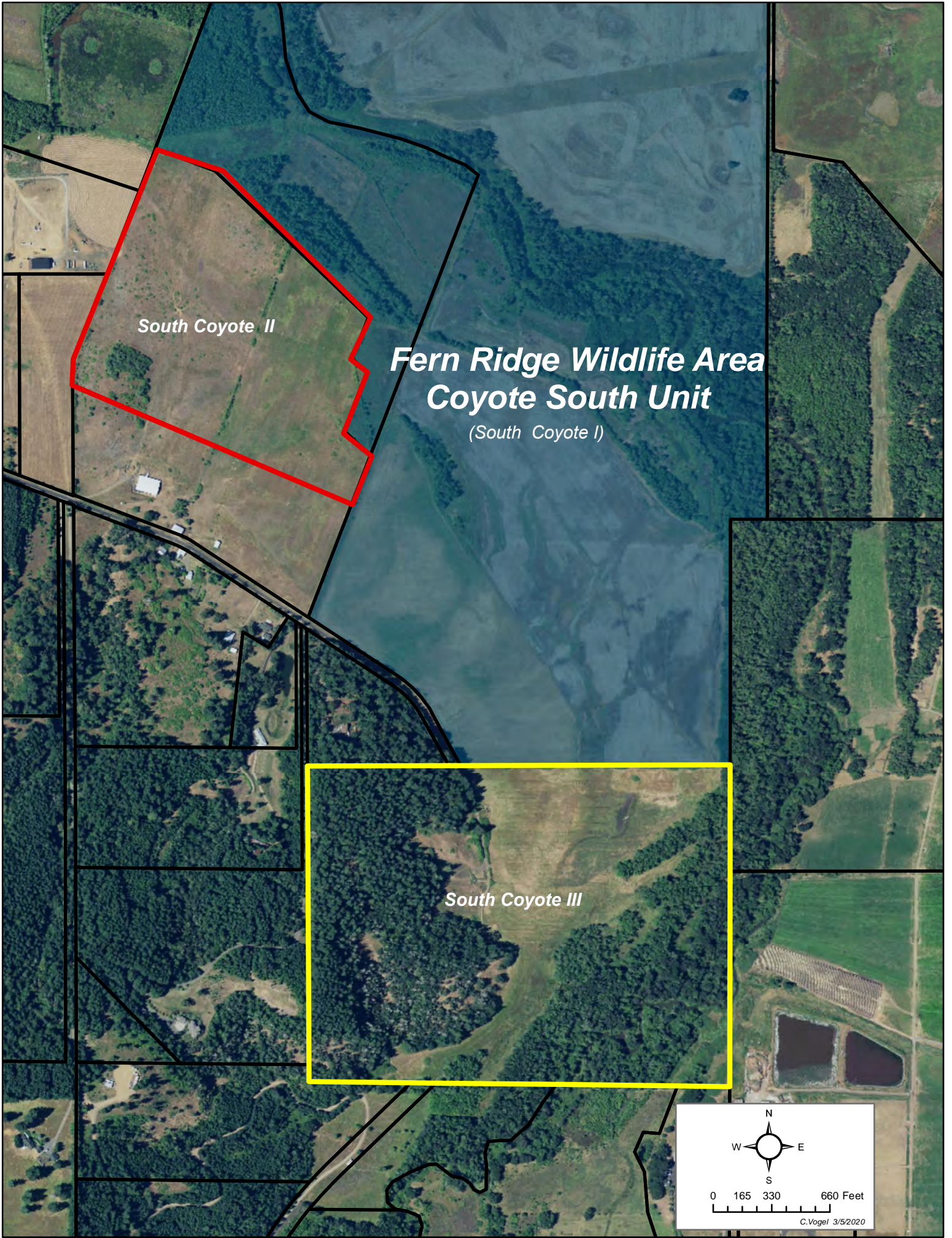
South Coyote I
309 acres

City of Eugene
Coyote Prairie Mitigation Bank

Halderson Rd

South Coyote III
100 acres





South Coyote II

**Fern Ridge Wildlife Area
Coyote South Unit**
(South Coyote I)

South Coyote III

